

RESORT MUNICIPALITY OF WHISTLER

PARKING AND TRAFFIC AMENDMENT BYLAW (SPEED LIMIT SCHEDULE) NO. 2326, 2021

A BYLAW TO AMEND THE PARKING AND TRAFFIC BYLAW NO. 2177, 2018

WHEREAS the Council of the Resort Municipality of Whistler has adopted Parking and Traffic Bylaw No. 2177, 2018 pursuant to section 146(7) of Motor Vehicle Act (British Columbia) a municipality may by bylaw direct the rate of speed at which a person may drive or operate a motor vehicle on a highway in the municipality;

AND WHEREAS the Council of the Resort Municipality of Whistler deems it necessary expedient to amend the Resort Municipality of Whistler Parking and Traffic Bylaw No. 2177, 2018 in order to direct the rate of speed at which a person may drive or operate a motor vehicle on certain highways within the Resort Municipality of Whistler;

NOW THEREFORE the Council of the Resort Municipality of Whistler in open meeting assembled, **ENACTS AS FOLLOWS:**

CITATION

1. This Bylaw may be cited for all purposes as the Resort Municipality of Whistler "Parking and Traffic Amendment Bylaw (Speed Limit Schedule) No. 2326, 2021".

AMENDMENTS

2. Parking and Traffic Bylaw No. 2177, 2018 is amended by removing Schedule B; and inserting a new Schedule of Maps attached to this Amendment Bylaw as Schedule B to Parking and Traffic Bylaw No. 2177, 2018.
3. Parking and Traffic Bylaw No. 2177, 2018 is amended by replacing "Section 18 Lower Speed Limit on Designated Highways":

"No person shall drive or operate a motor vehicle on any of those highways or portions of highways shown in grey on Schedule "B" at a greater rate of speed than 30 km/h. For clarity and in accordance with section 146(9) of the Motor Vehicle Act a person who contravenes this Section does not commit an offence against this bylaw but may contravene section 146(7) of the Motor Vehicle Act."

With; "Section 18 Lower Speed Limit on Designated Highways":

"No person shall drive or operate a motor vehicle on any of those highways or portions of highways shown in red on Schedule "B" at a greater rate of speed than 30 km/h. For clarity and in accordance with section 146(9) of the Motor Vehicle Act a person who contravenes this Section does not commit an offence against this bylaw but may contravene section 146(7) of the Motor Vehicle Act."

GIVEN FIRST, SECOND and THIRD READINGS this 17th day of August, 2021.

ADOPTED this ____ day of _____, 2021.

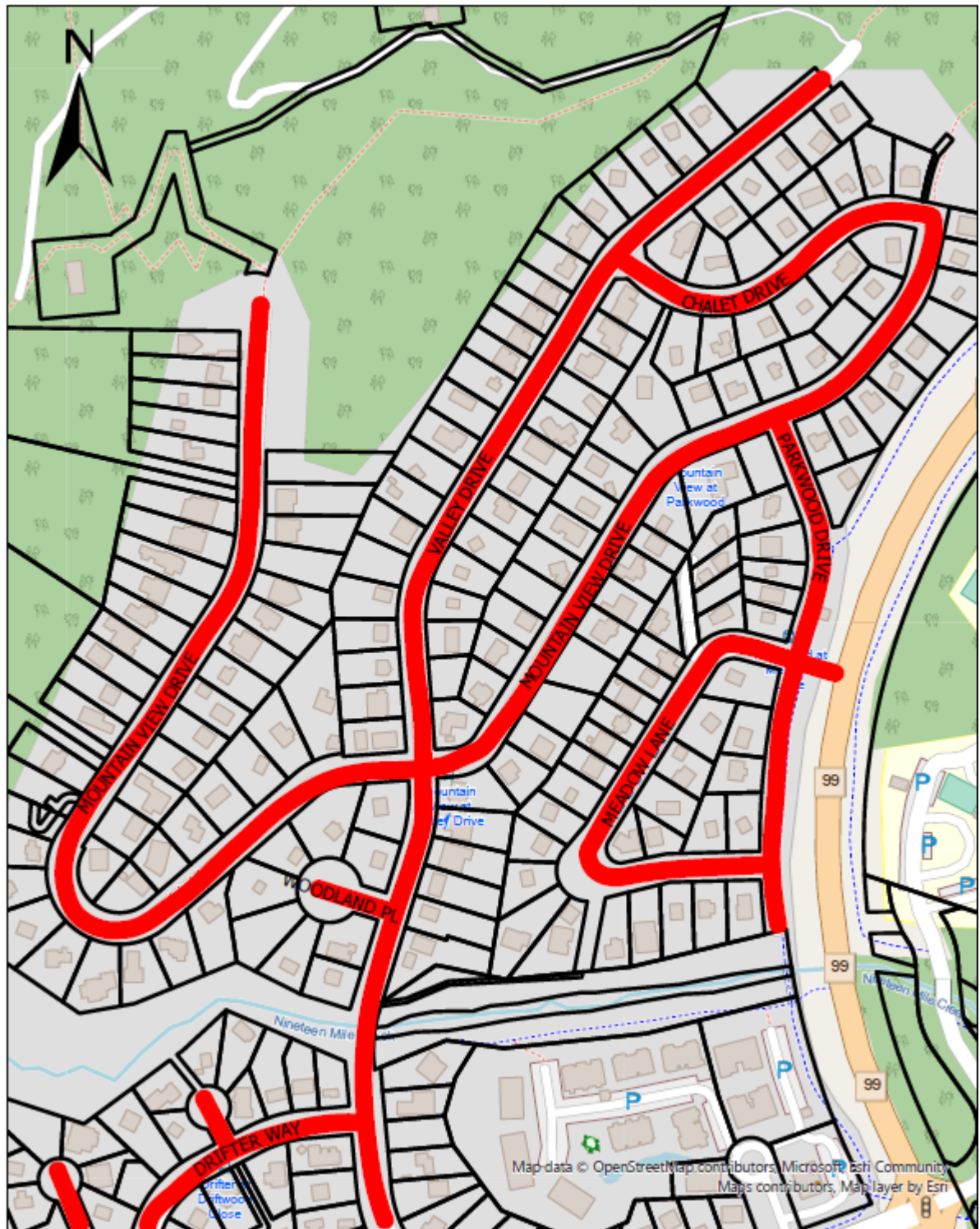
Jack Crompton,
Mayor

Pauline Lysaght,
Corporate Officer

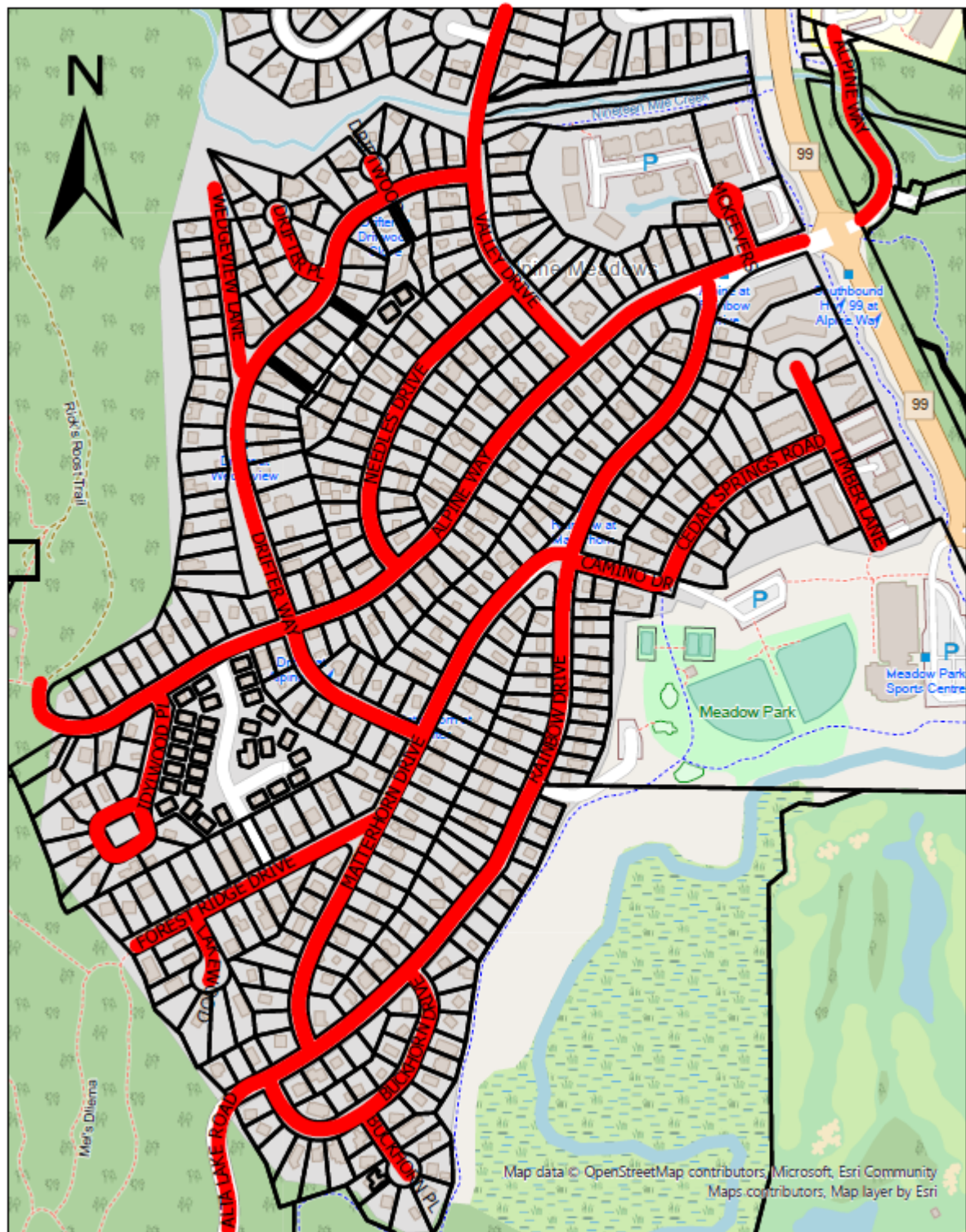
I HEREBY CERTIFY that this is a true copy of "Parking and Traffic Amendment Bylaw (Speed Limit Schedule) No. 2326, 2021".

**SCHEDULE
OF MAPS**

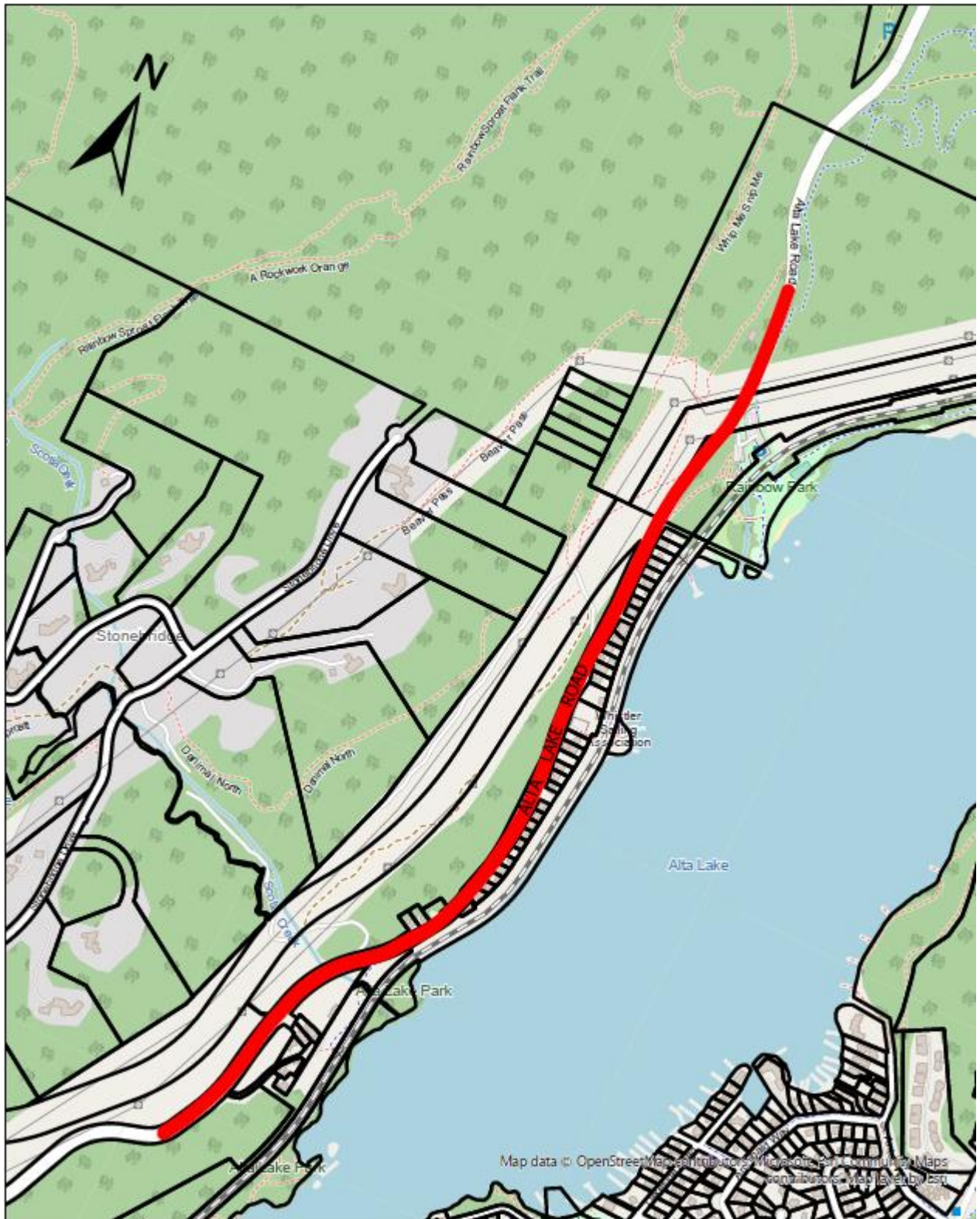
ALPINE NORTH



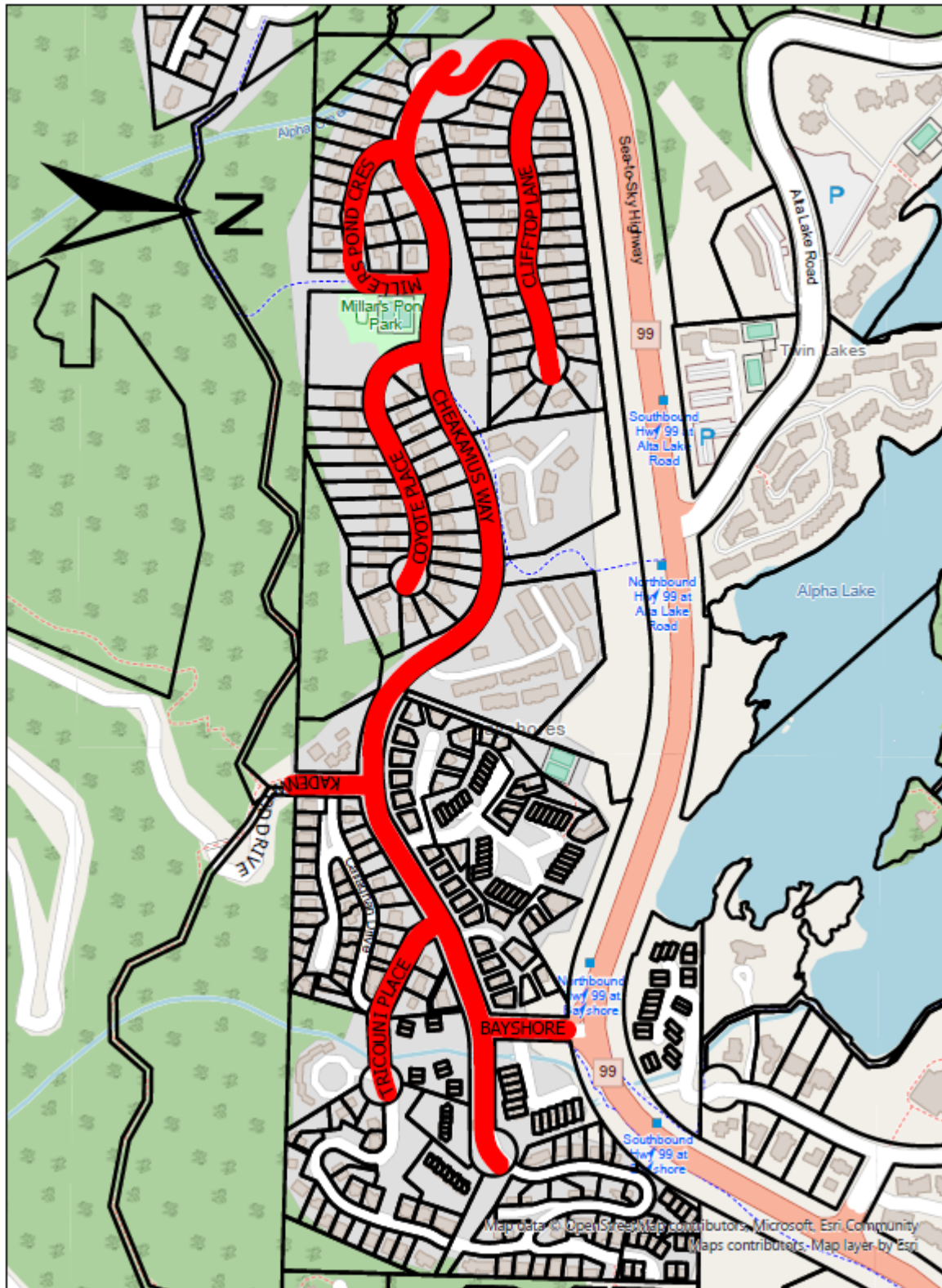
ALPINE SOUTH



ALTA LAKE ROAD



BAYSHORES



Map data © OpenStreetMap contributors, Microsoft, Esri, Community Maps

contributors, Map layer by Esri

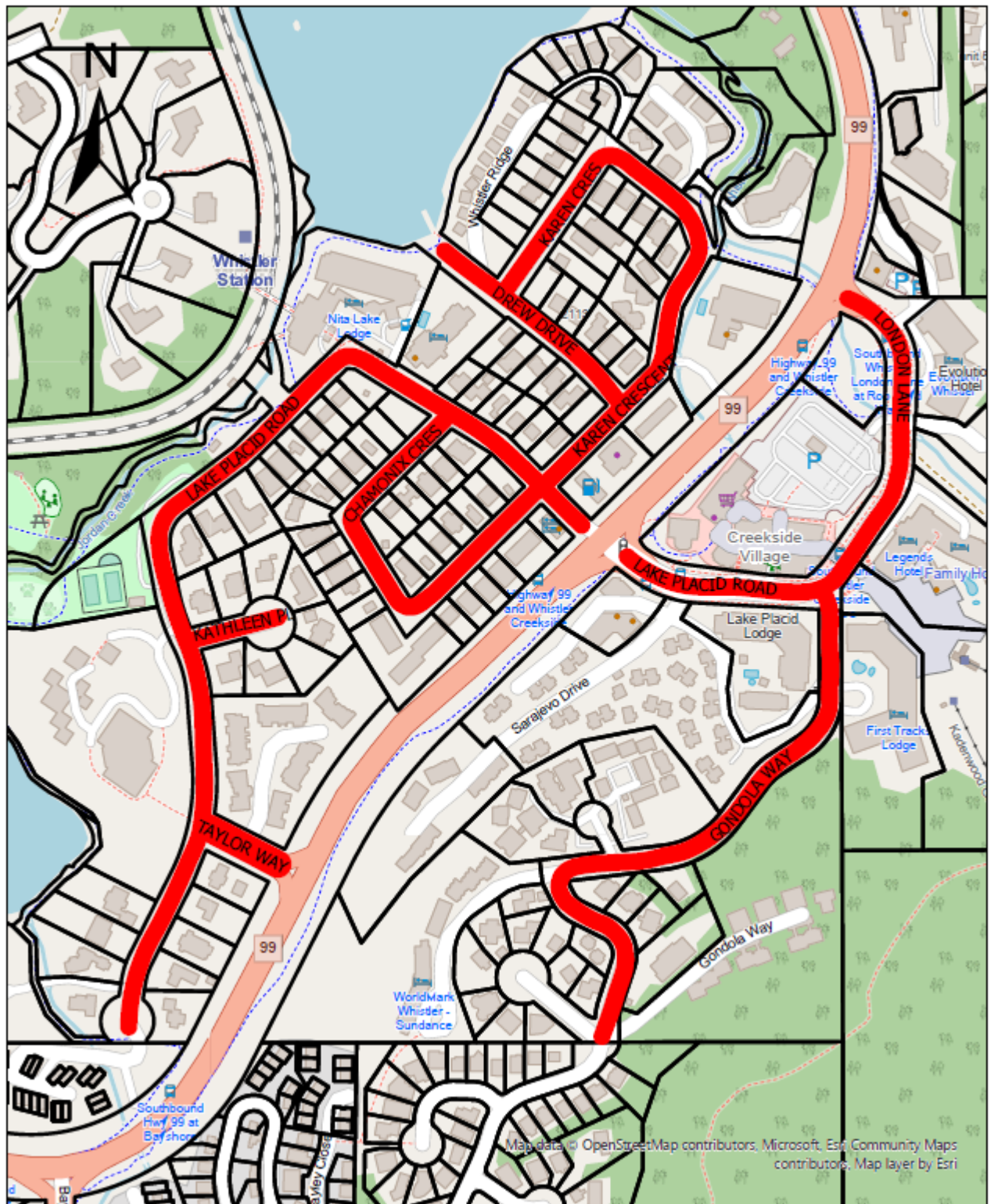
Northland
11/1/99 at



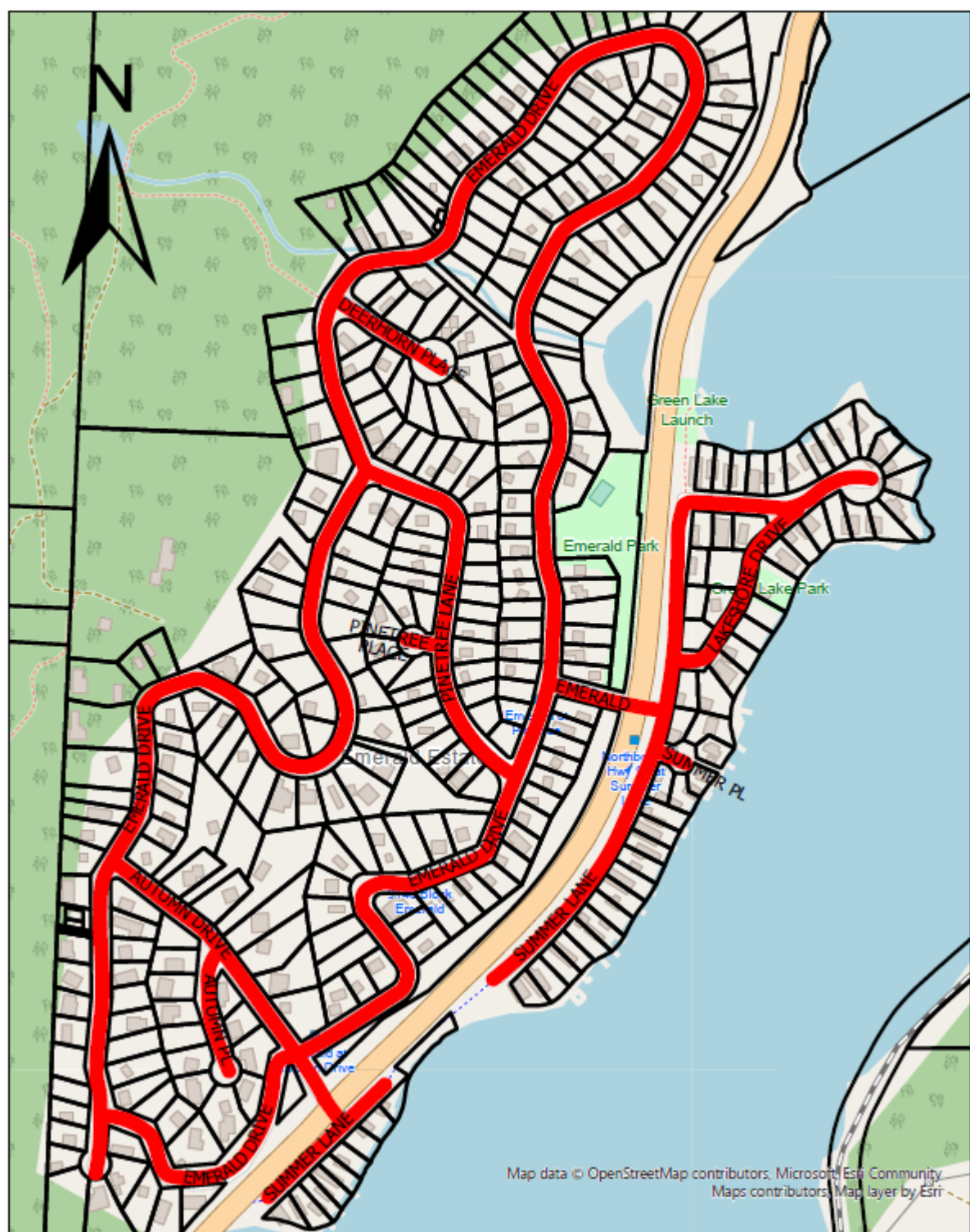
CHEAKAMUS CROSSING



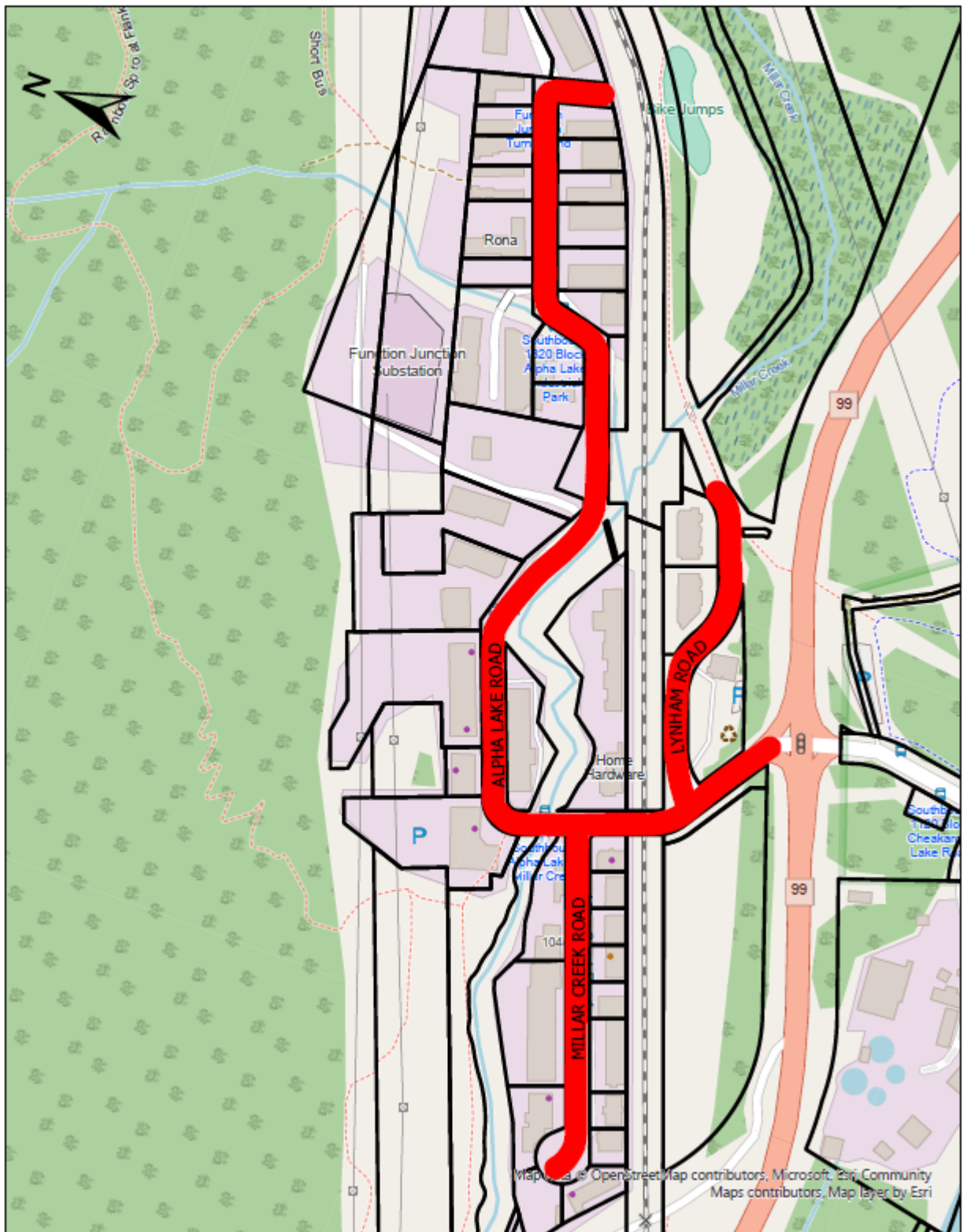
CREEKSIDE



EMERALD ESTATES



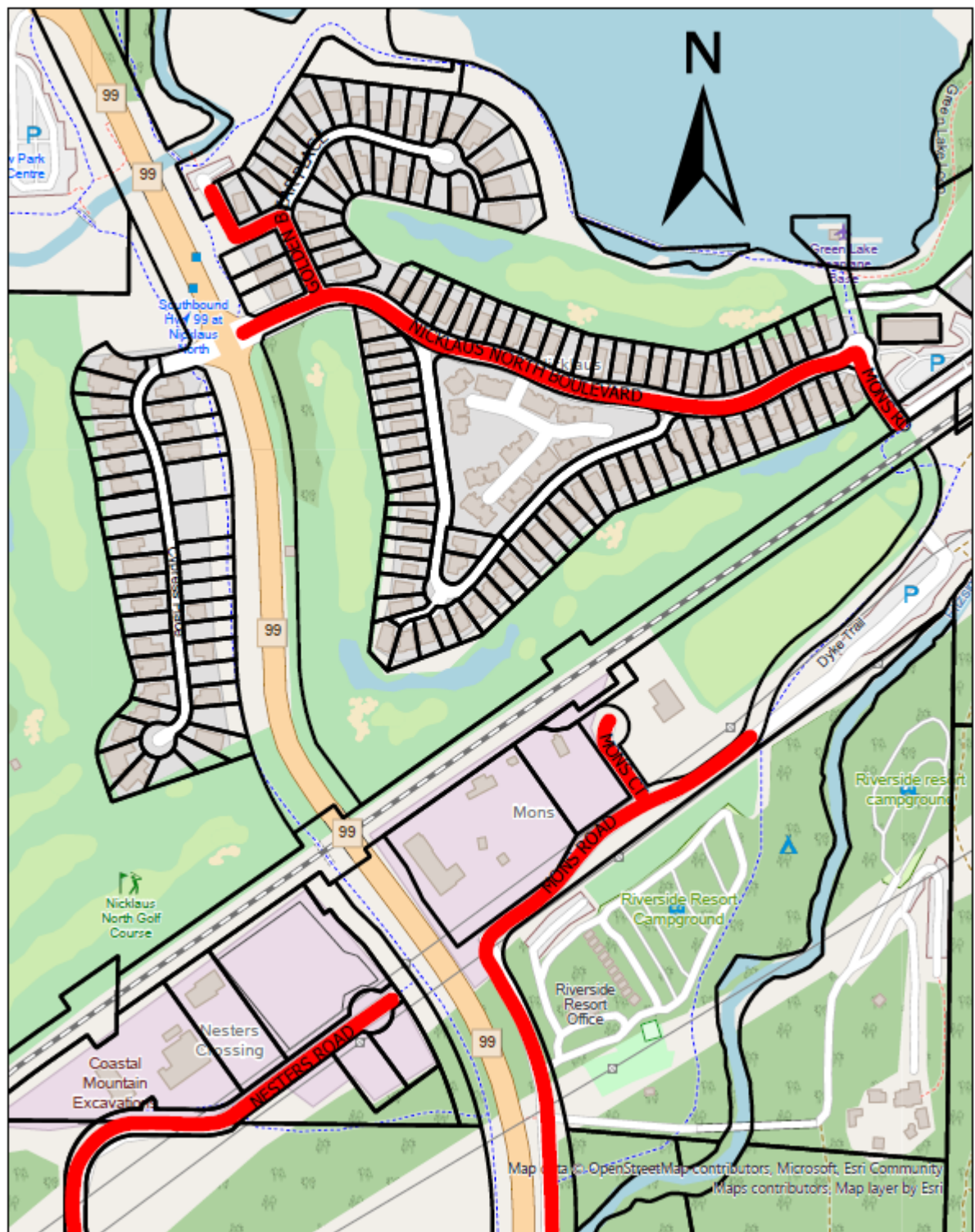
FUNCTION JUNCTION



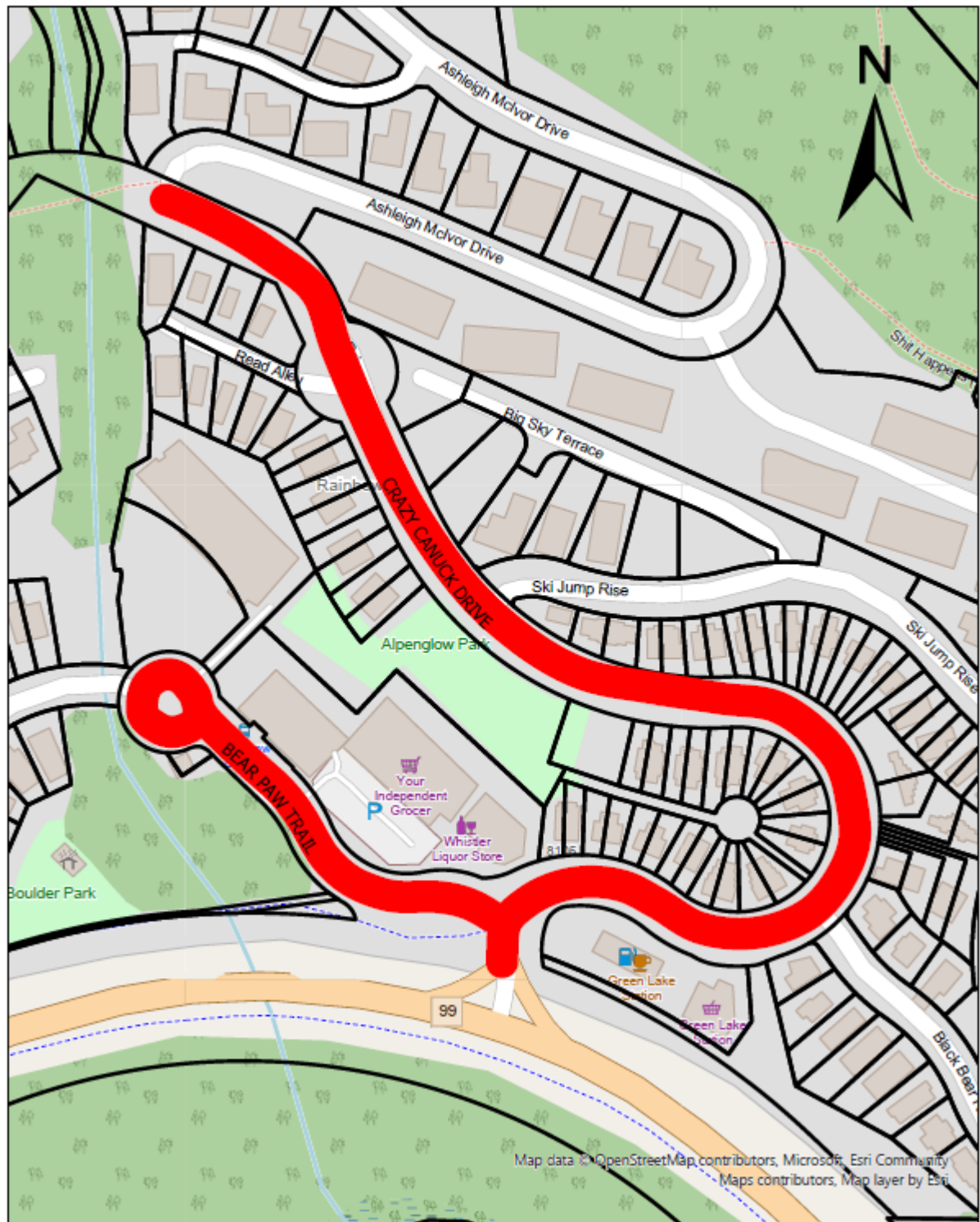
HILLCREST & ALTA VISTA



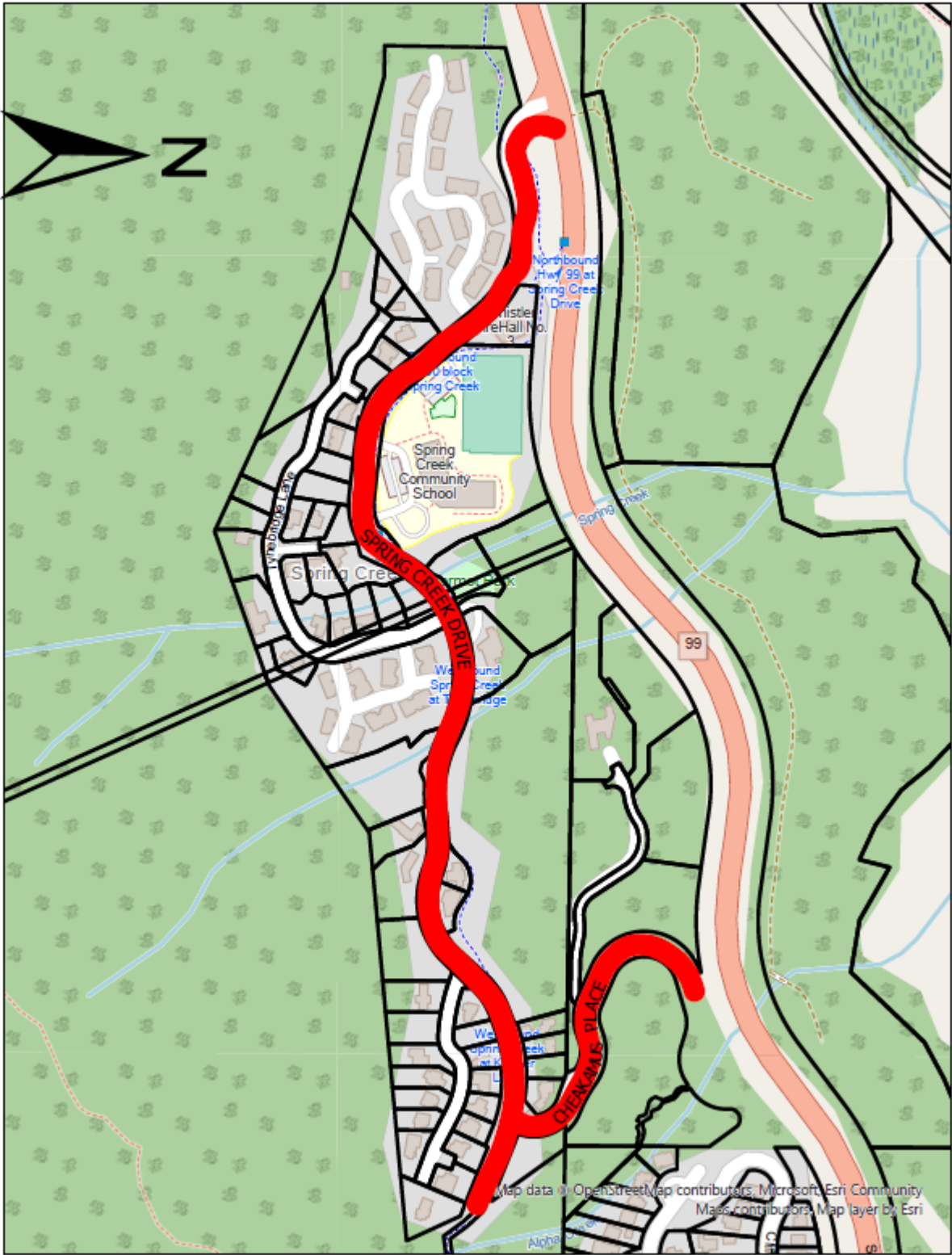
NICKLAUS NORTH & MONS



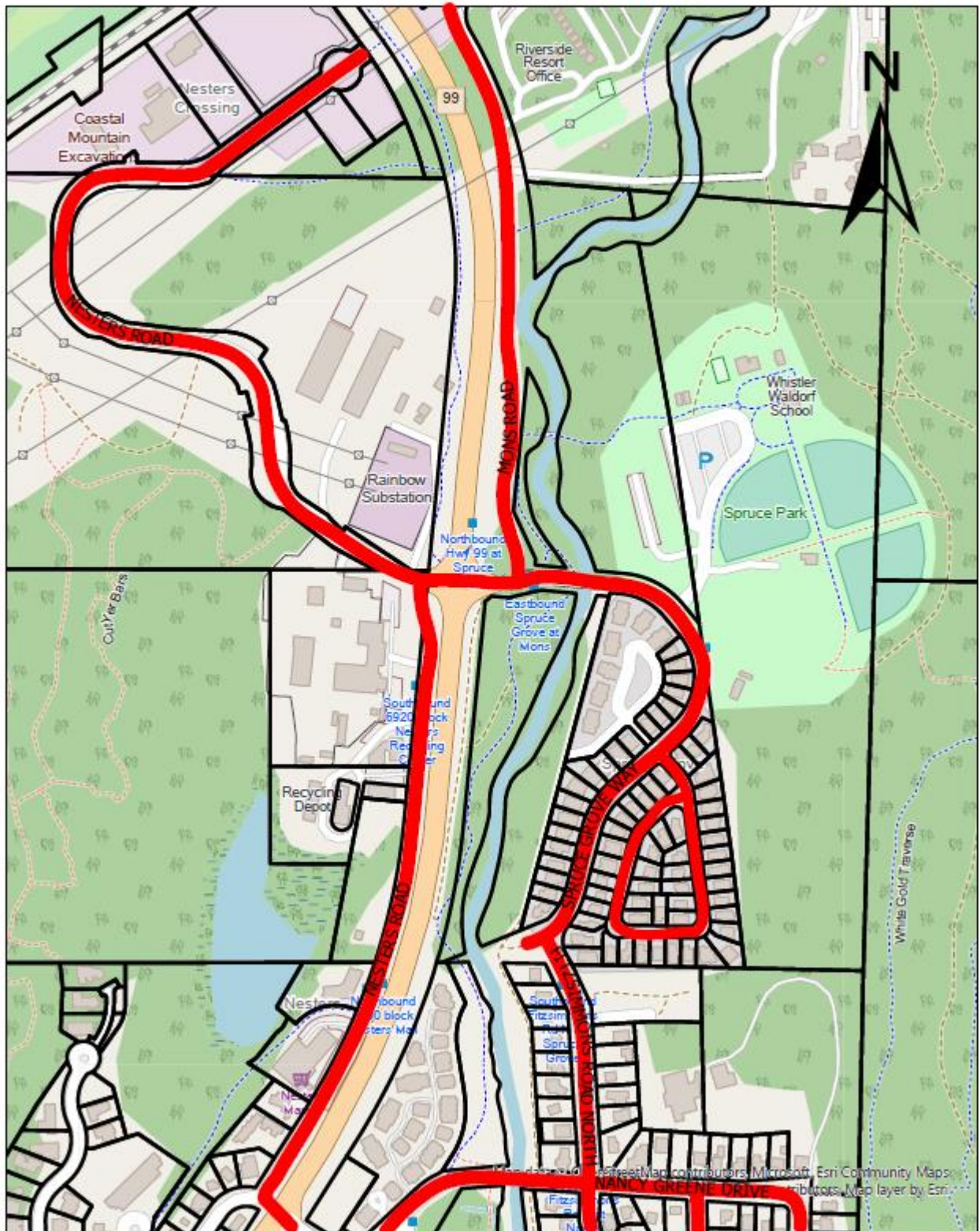
RAINBOW



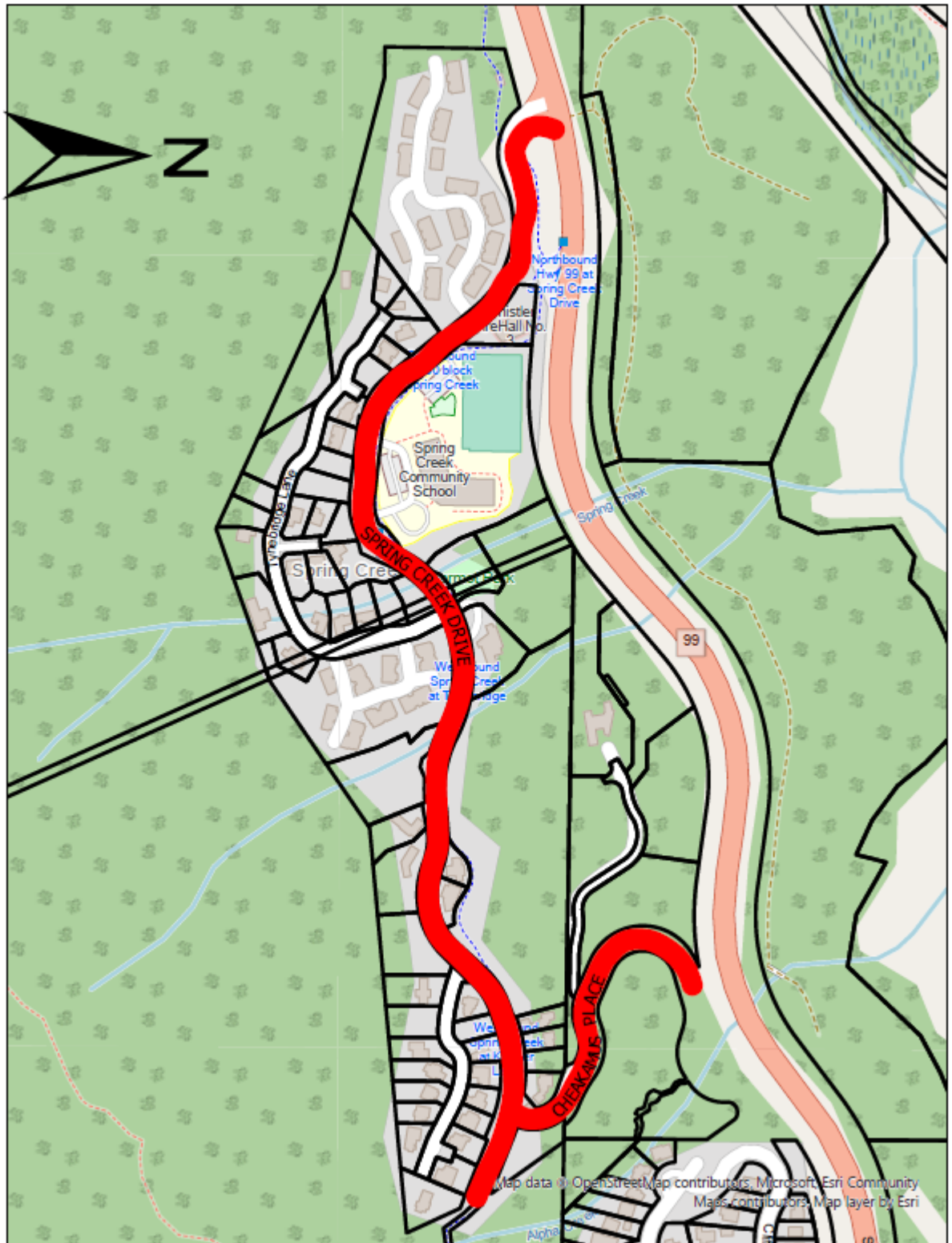
SPRING CREEK



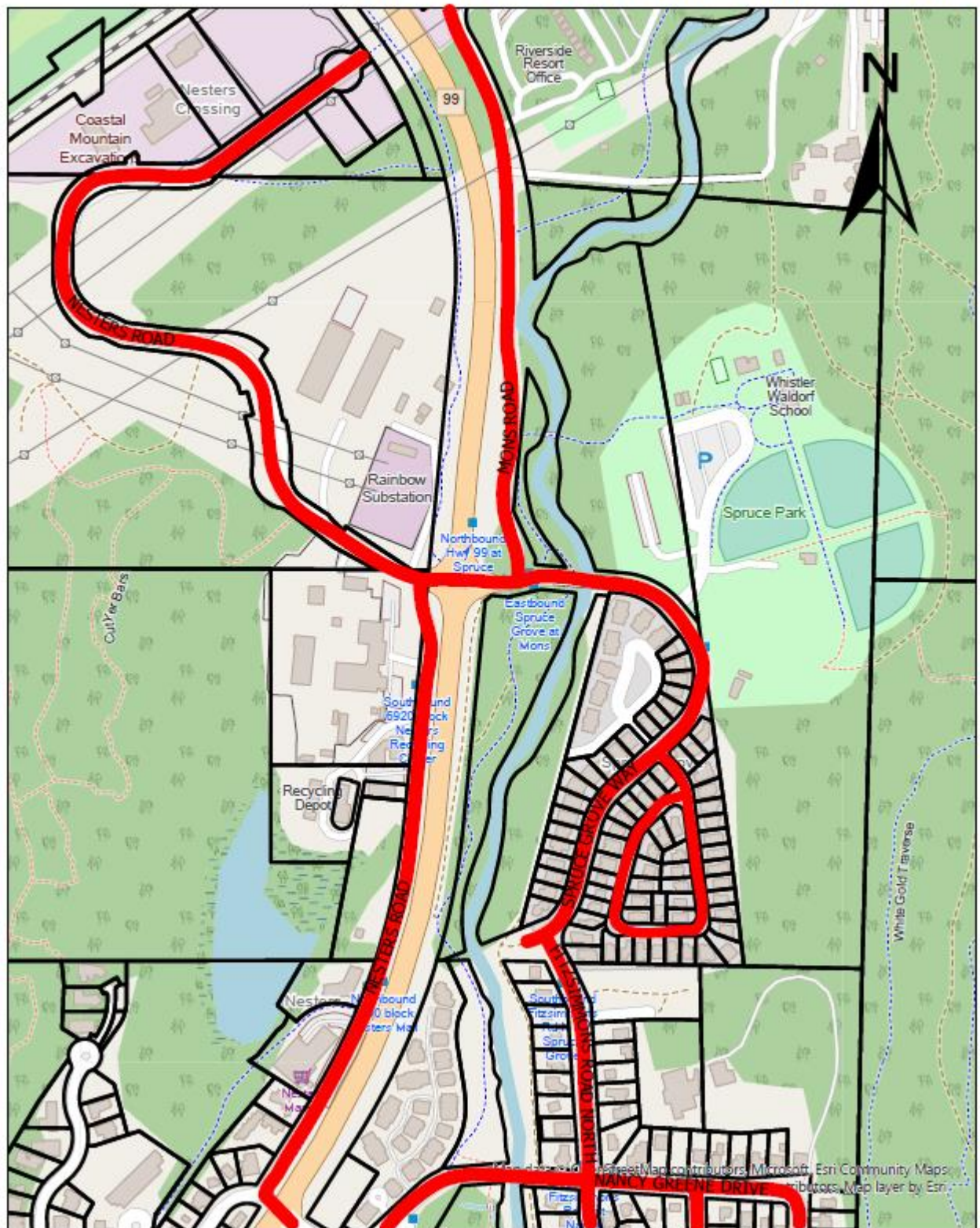
NESTERS CROSSING & SPRUCE GROVE



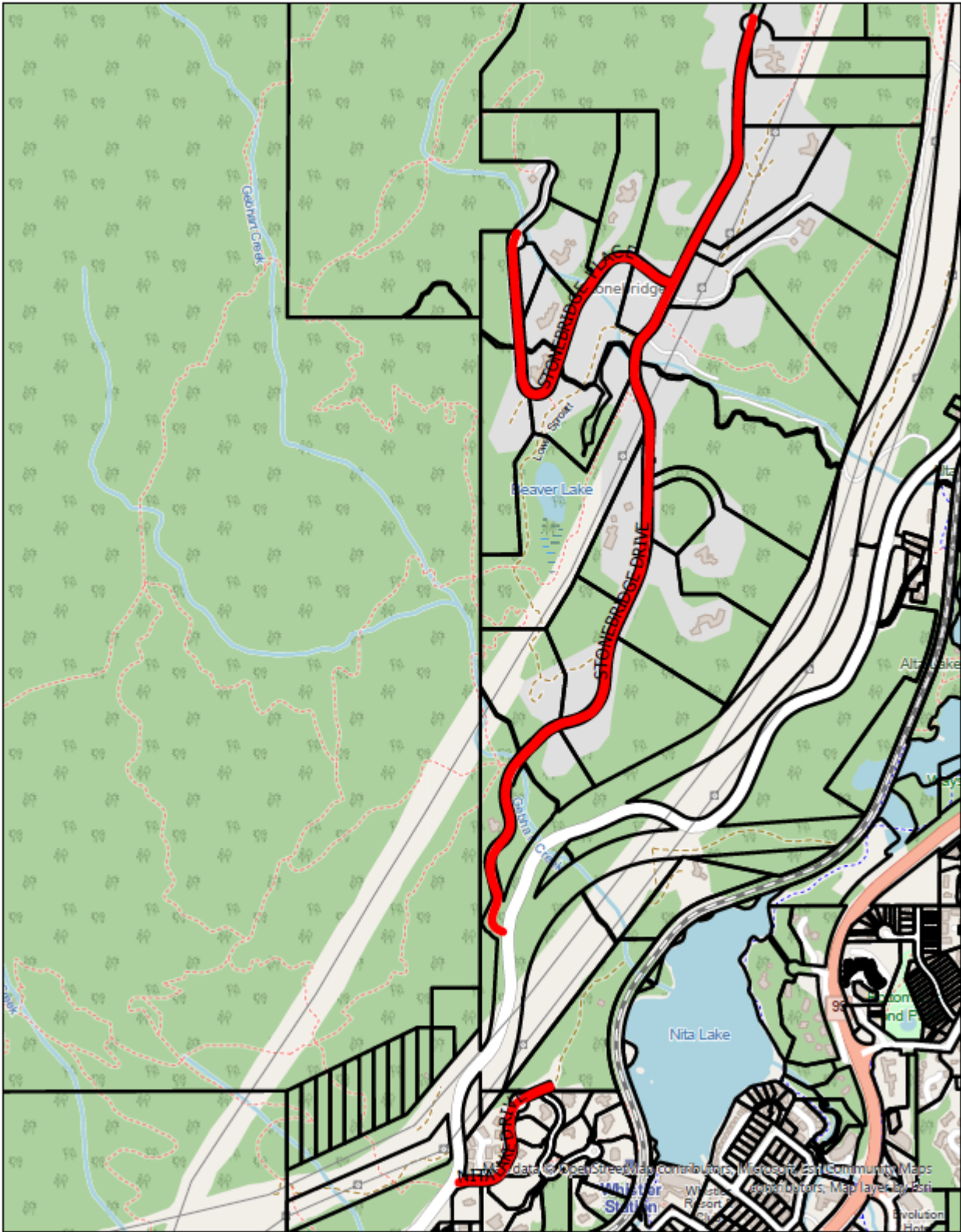
SPRING CREEK



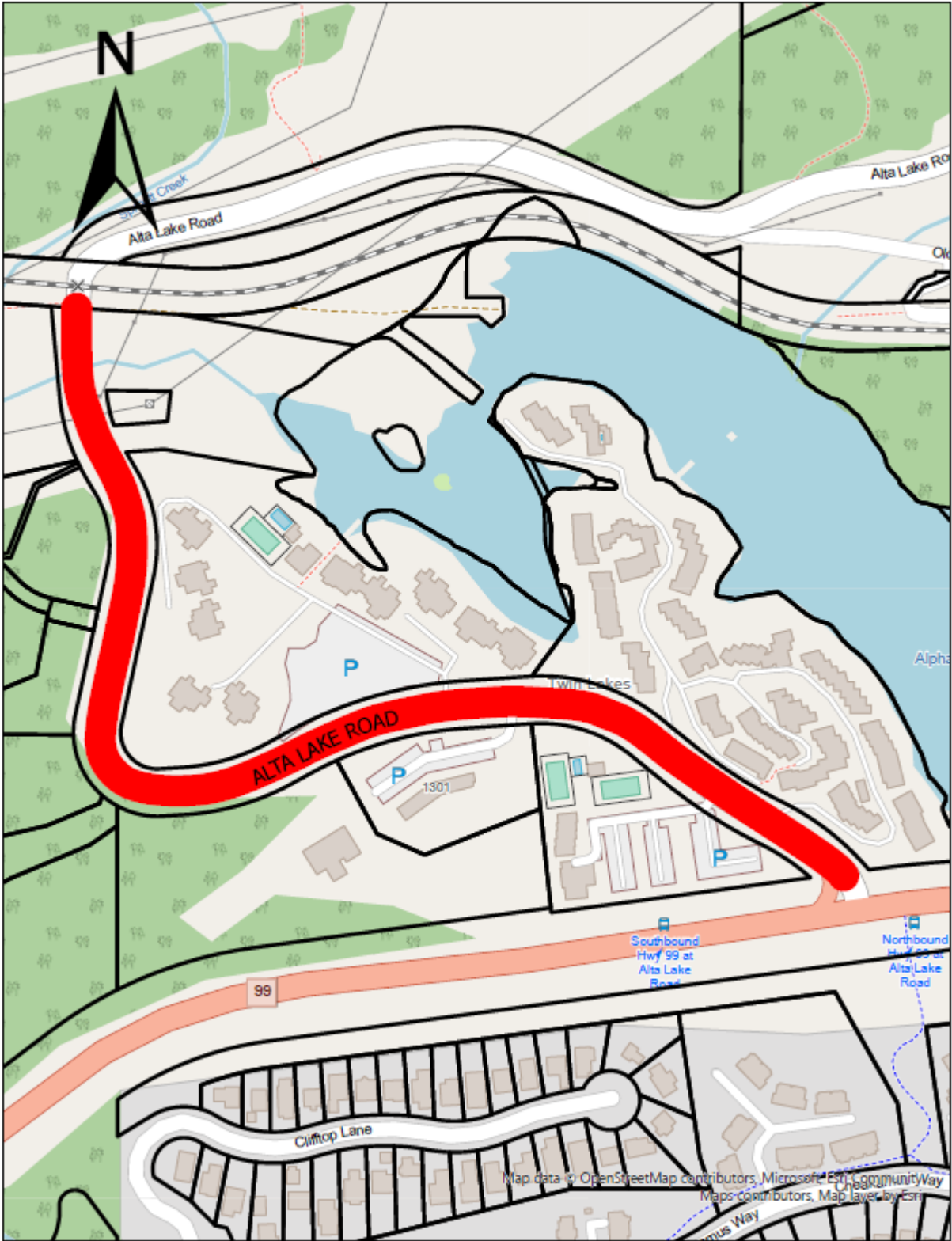
NESTERS CROSSING & SPRUCE GROVE



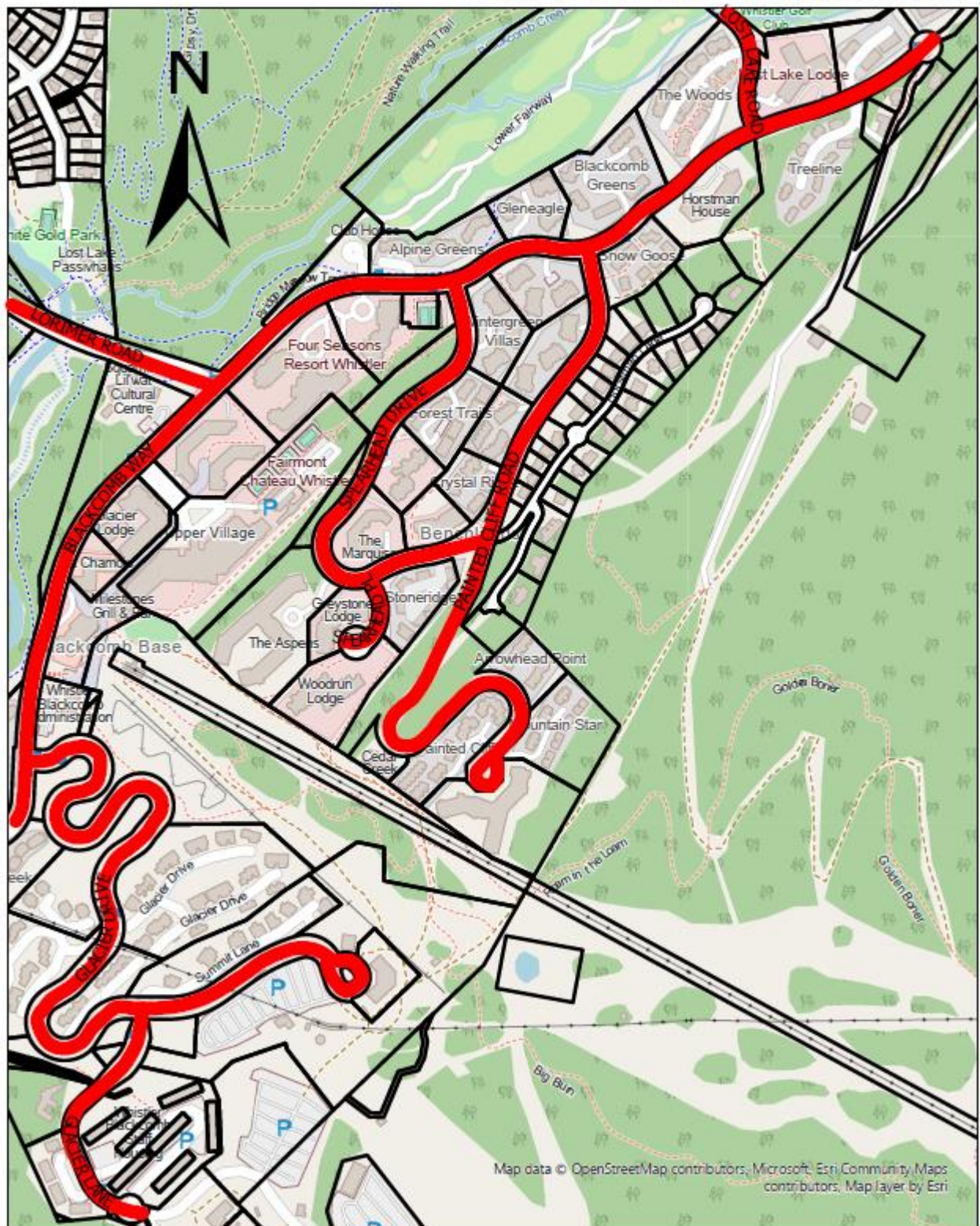
STONEBRIDGE & NITA LAKE ESTATES



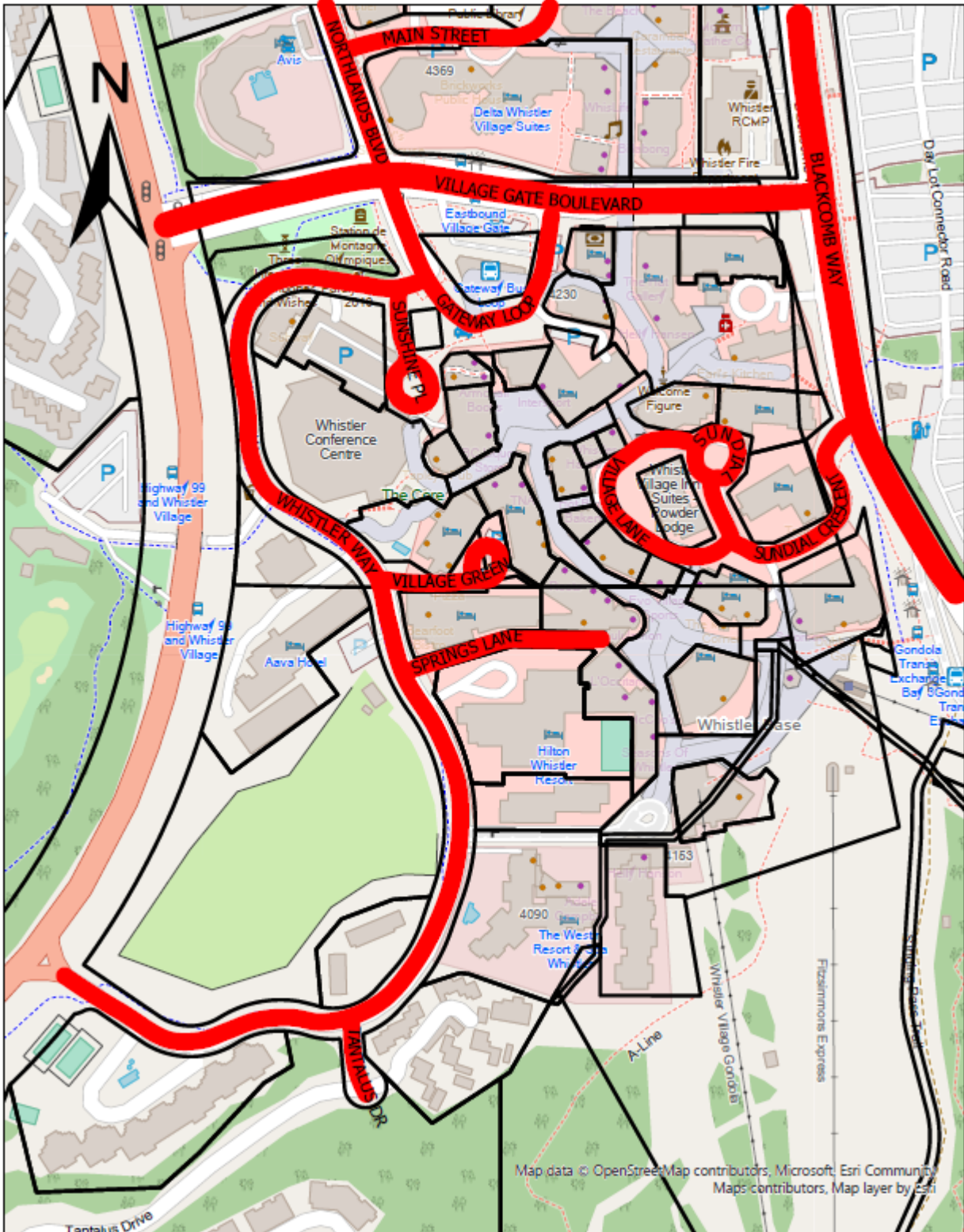
TWIN LAKES



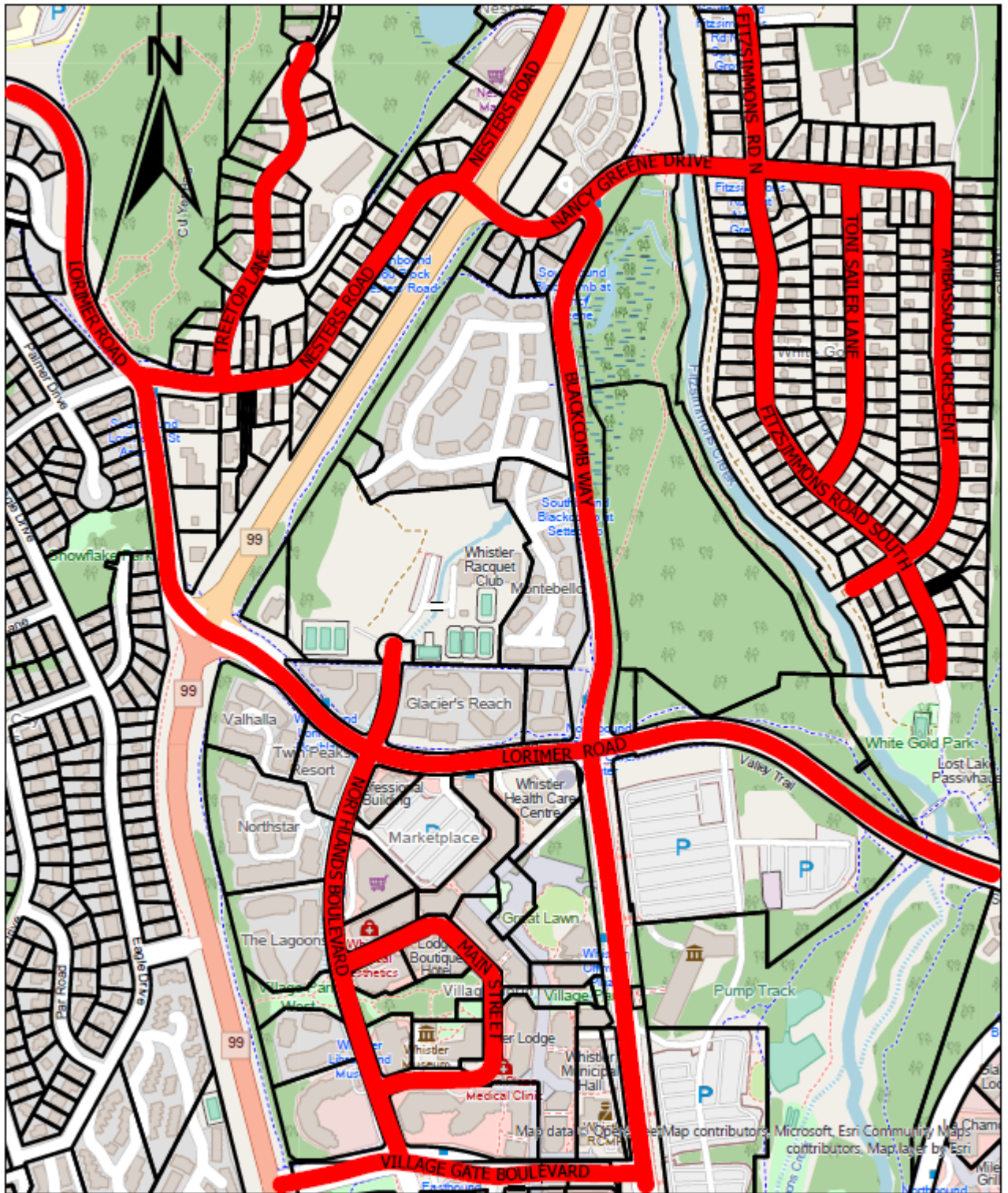
UPPER VILLAGE & BENCHLANDS



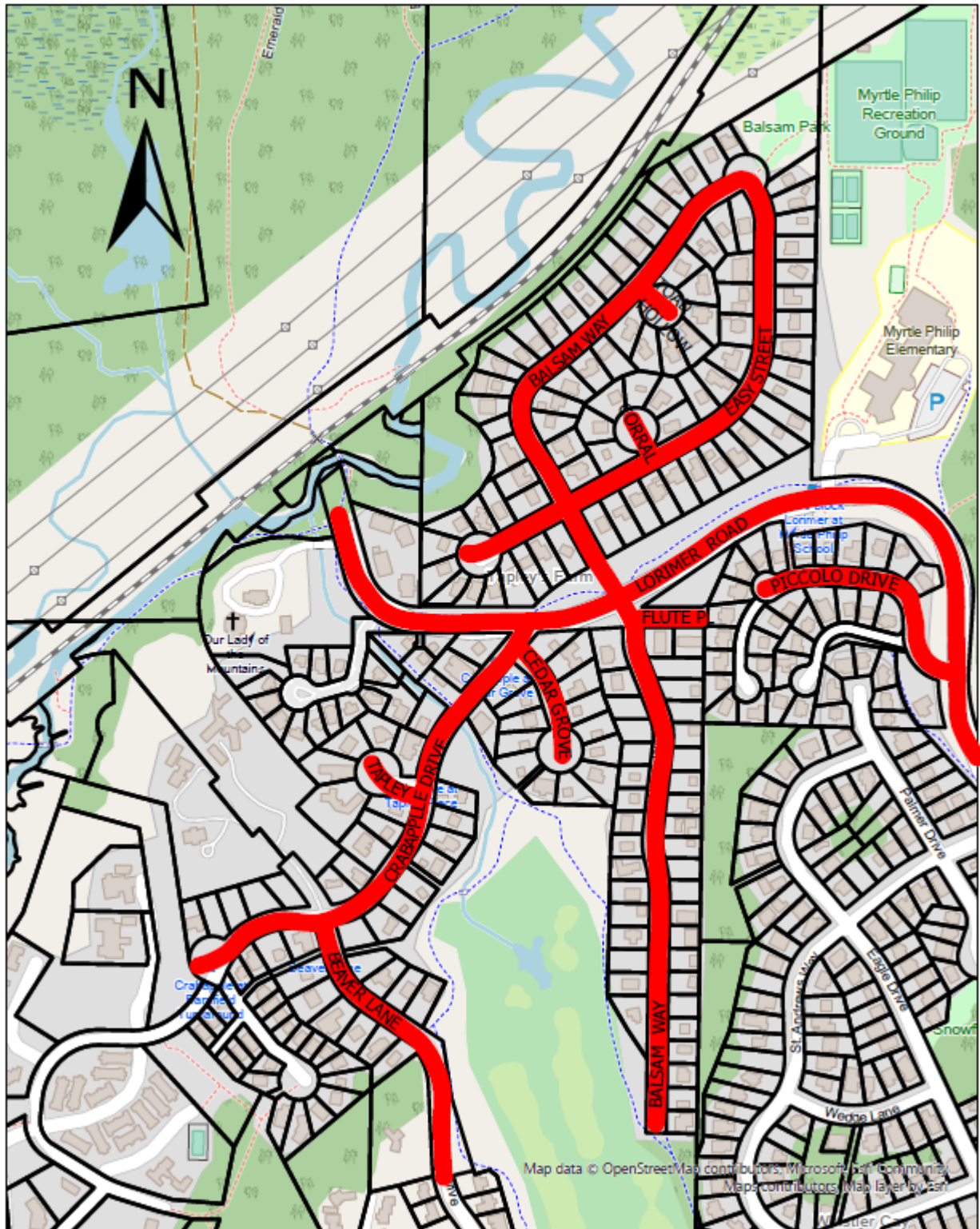
WHISTLER VILLAGE



VILLAGE NORTH, NESTERS & WHITE GOLD



WHISTLER CAY ESTATES & TAPLEY'S FARM



WHISTLER CAY HEIGHTS

